








**Hop Hill Solar and Storage Project**

**Private Land Hunting – Blackrock Valley**

Benton County, Washington

-  Siting Area
-  Gen-tie Pole Location (Approximate)
-  County Boundary
-  Interstate
-  Major Road
-  Private Land Hunting Area
-  Hunting Access Point



NOT FOR CONSTRUCTION



V:\CH2768\PUBLIC\PROJECTS\BOT\PROJECTS\HOP\_HILL\_1382-002\FEISE\MAPS\HOP\_Hill\_Private\_Land\_Hunting\_Impacts.mxd