Construction Stormwater Pollution Prevention Plan

Vancouver Energy
EFSEC Application for Site Certification No. 2013-01
Docket No. EF131590

Appendix E
Isopluvial Mapping

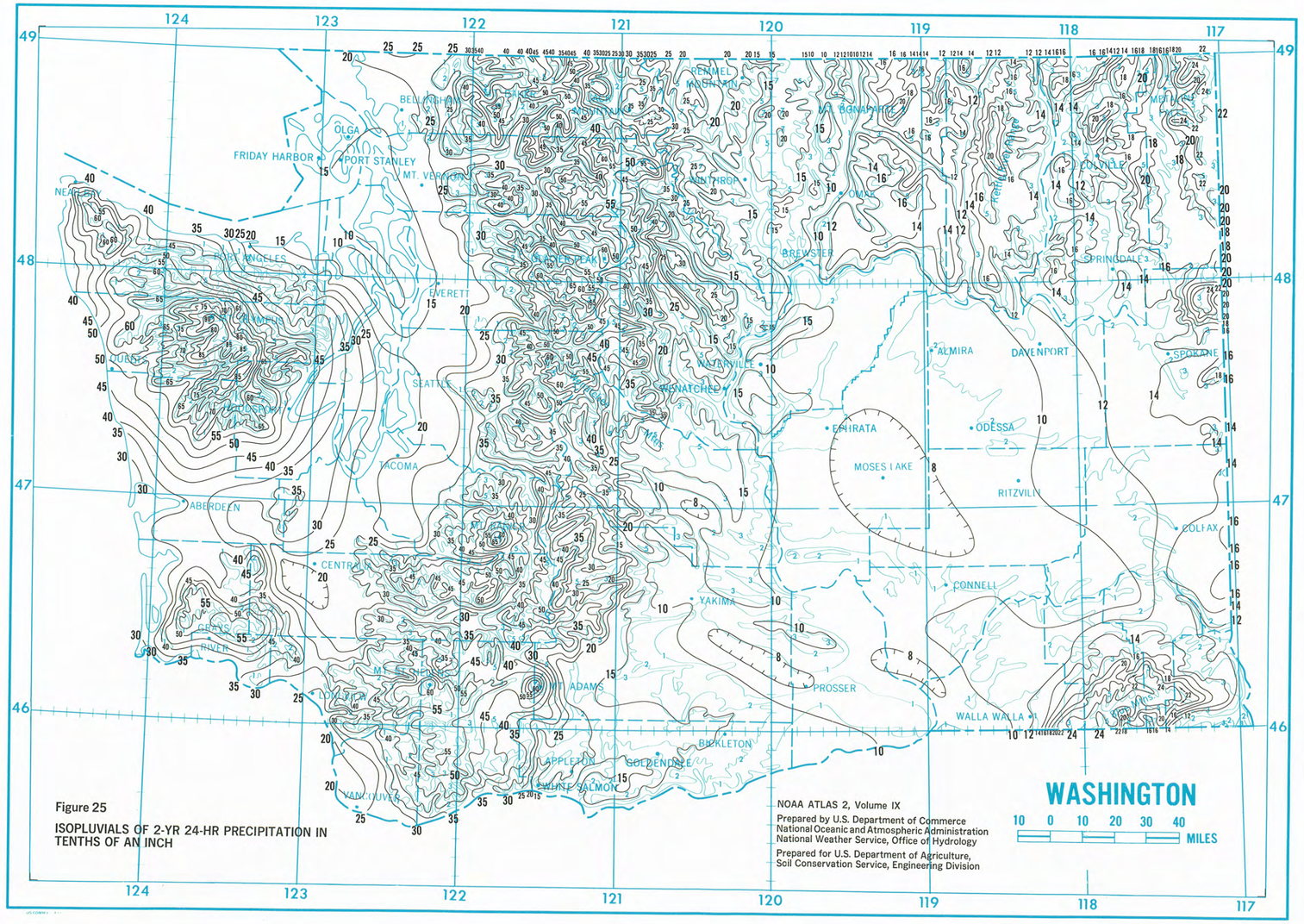

Figure 25

ISOPLUVIALS OF 2-YR 24-HR PRECIPITATION IN TENTHS OF AN INCH

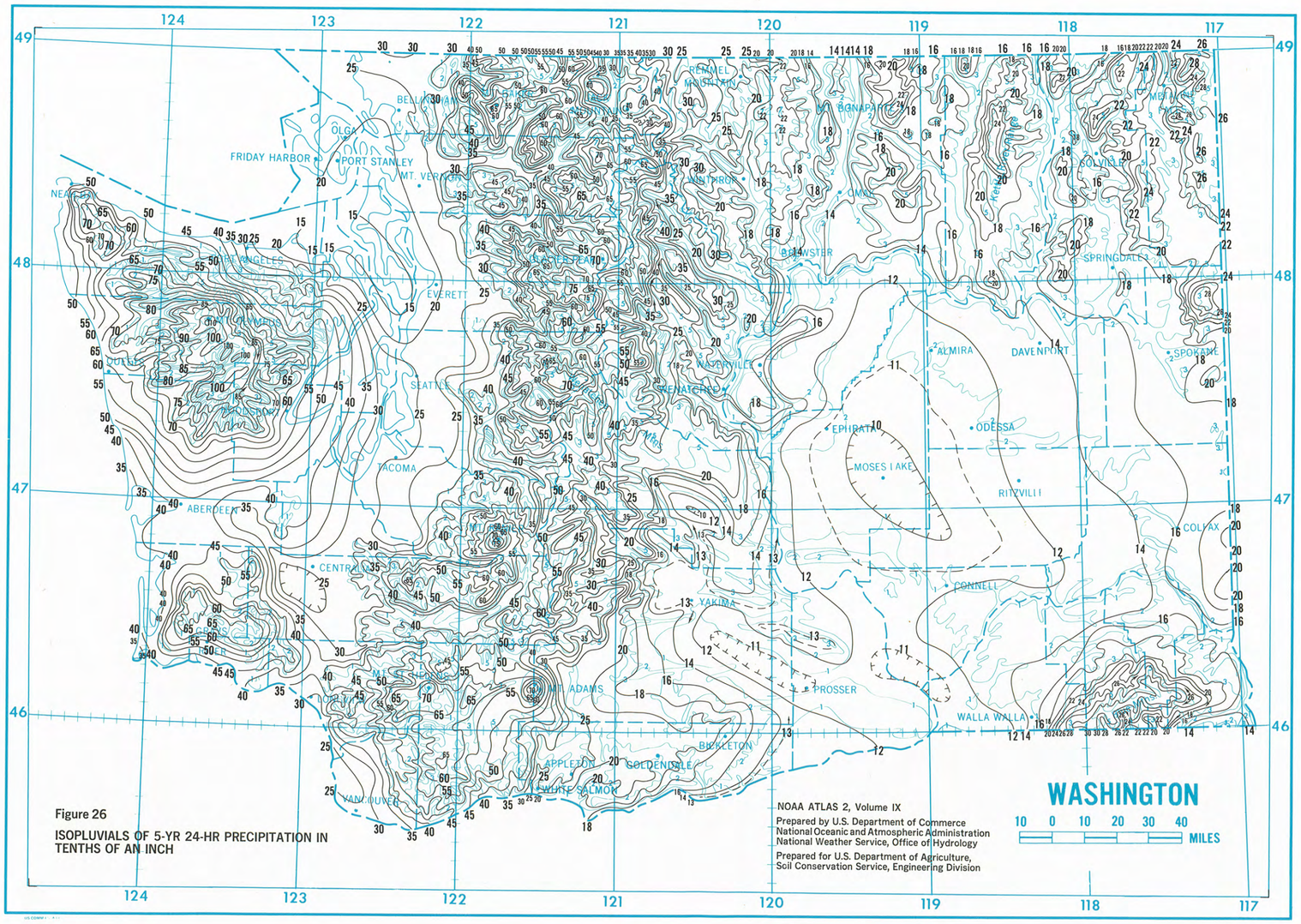

Figure 26

ISOPLUVIALS OF 5-YR 24-HR PRECIPITATION IN TENTHS OF AN INCH

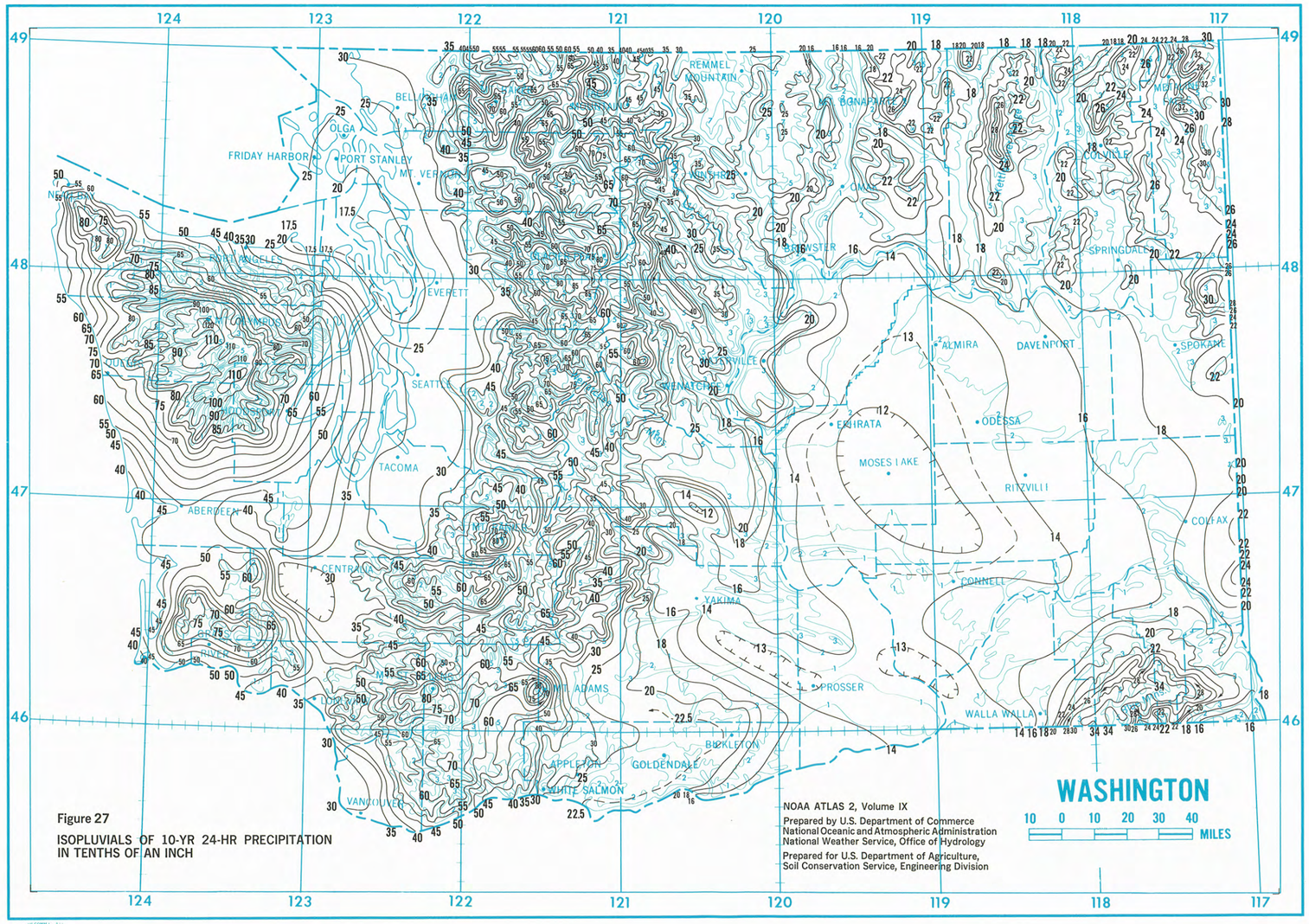

Figure 27

ISOPLUVIALS OF 10-YR 24-HR PRECIPITATION IN TENTHS OF AN INCH

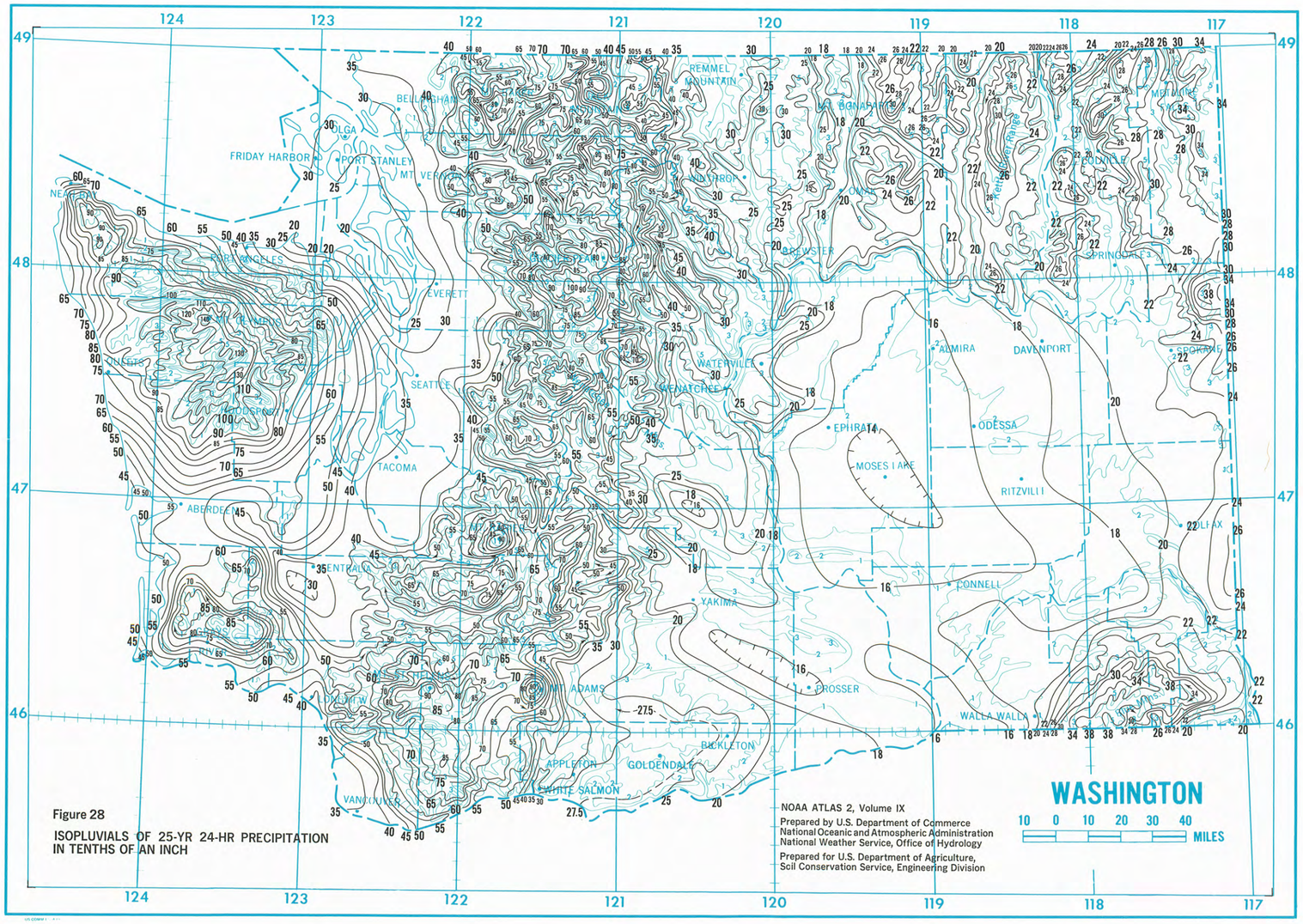
WASHINGTON
10 0 10 20 30 40
MILES
NOAA ATLAS 2, Volume IX
Prepared by U.S. Department of Commerce
National Oceanic and Atmospheric Administration
National Weather Service, Office of Hydrology
Prepared for U.S. Department of Agriculture,
Soil Conservation Service, Engineering Division
FRIDAY HARBOR
PORT STANLEY
OLGA
BELLINGHAM
EVERETT
SEATTLE
TACOMA
ABERDEEN
CENTRALIA
MT. ADAMS
VANCOUVER
WATERVILLE
WENATCHEE
EPHRATA
MOSES LAKE
ODESSA
RITZVILLE
DAVENPORT
ALMIRA
SPOKANE
COLFAX
CONNELL
YAKIMA
PROSSER
WALLA WALLA
BICKLETON
GOLDENDALE
APPLETON
WHITE SALMON
BREWSTER
OMAK
WINTHROP
REMMEL MOUNTAIN
BONAPARTE
MEDICINE
SPRINGDALE
Figure 28
ISOPLUVIALS OF 25-YR 24-HR PRECIPITATION
IN TENTHS OF AN INCH

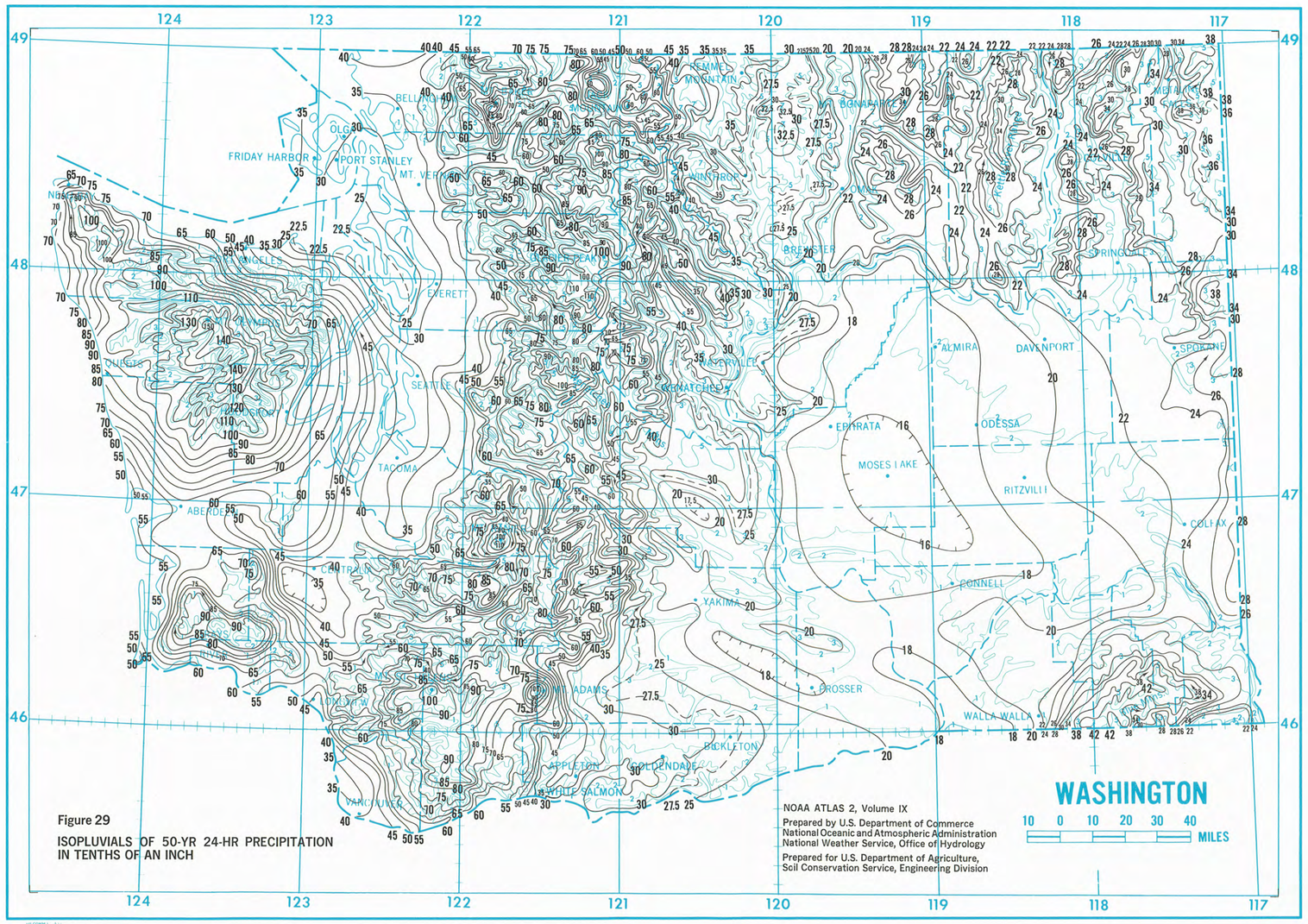

Figure 29

ISOPLUVIALS OF 50-YR 24-HR PRECIPITATION IN TENTHS OF AN INCH

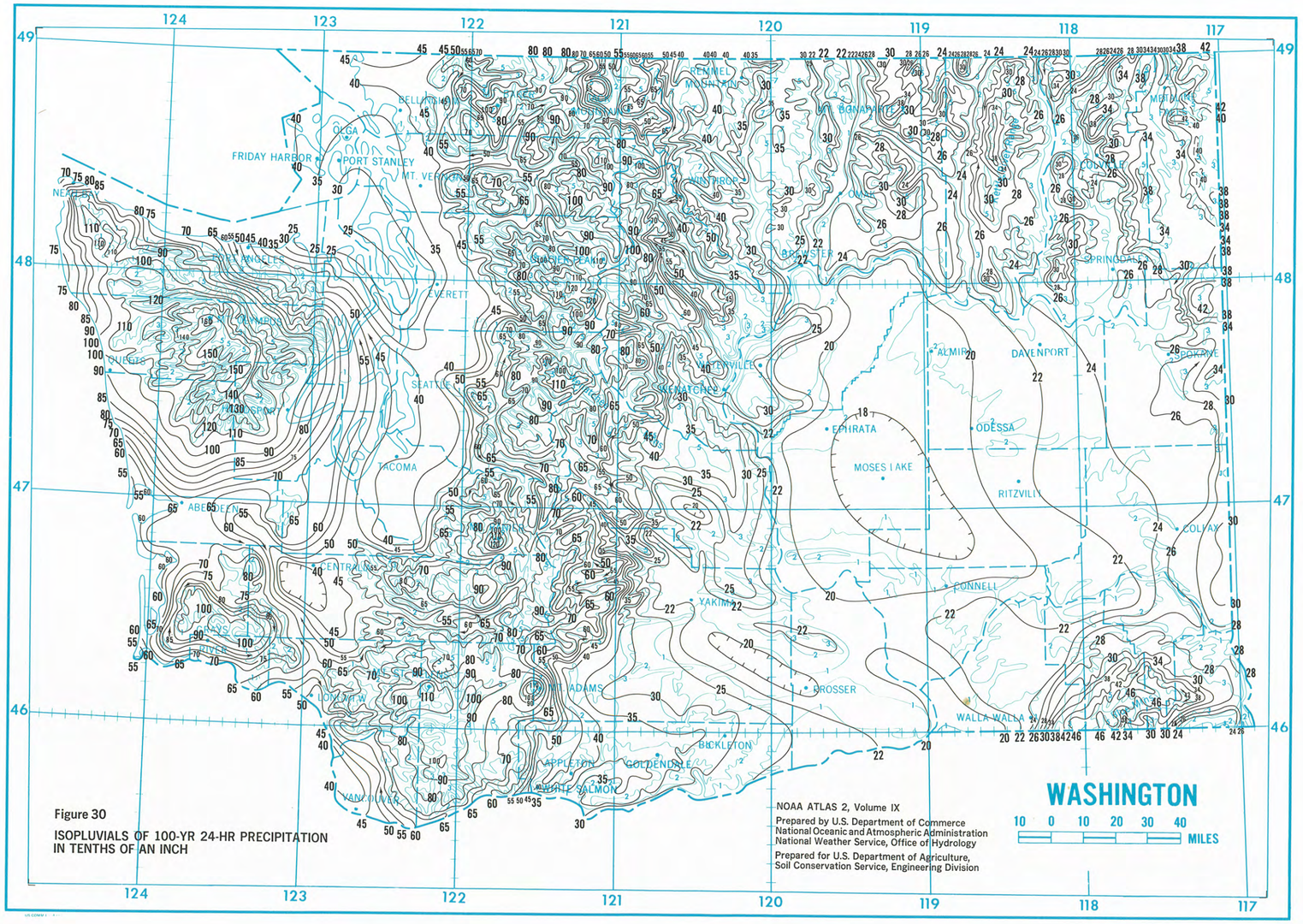

Figure 30

ISOPLUVIALS OF 100-YR 24-HR PRECIPITATION IN TENTHS OF AN INCH

☆ U.S. GOVERNMENT PRINTING OFFICE : 1974 O—507-860