# Map Section: C-2

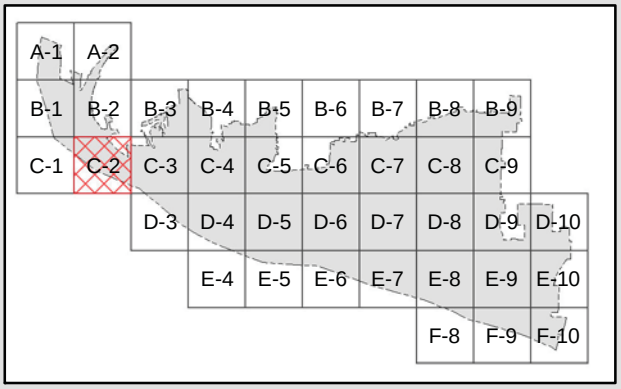


**Comprehensive Plan Designations**

- Urban Lower Density Residential
- Urban Higher Density Residential
- Commercial & Mixed Use
- Industrial
- Public Facility
- Open Space
- Water

0 0.25 0.5 Miles

N

Updated by Ord M-3994
Effective December 7, 2011

EX 0169-TSS

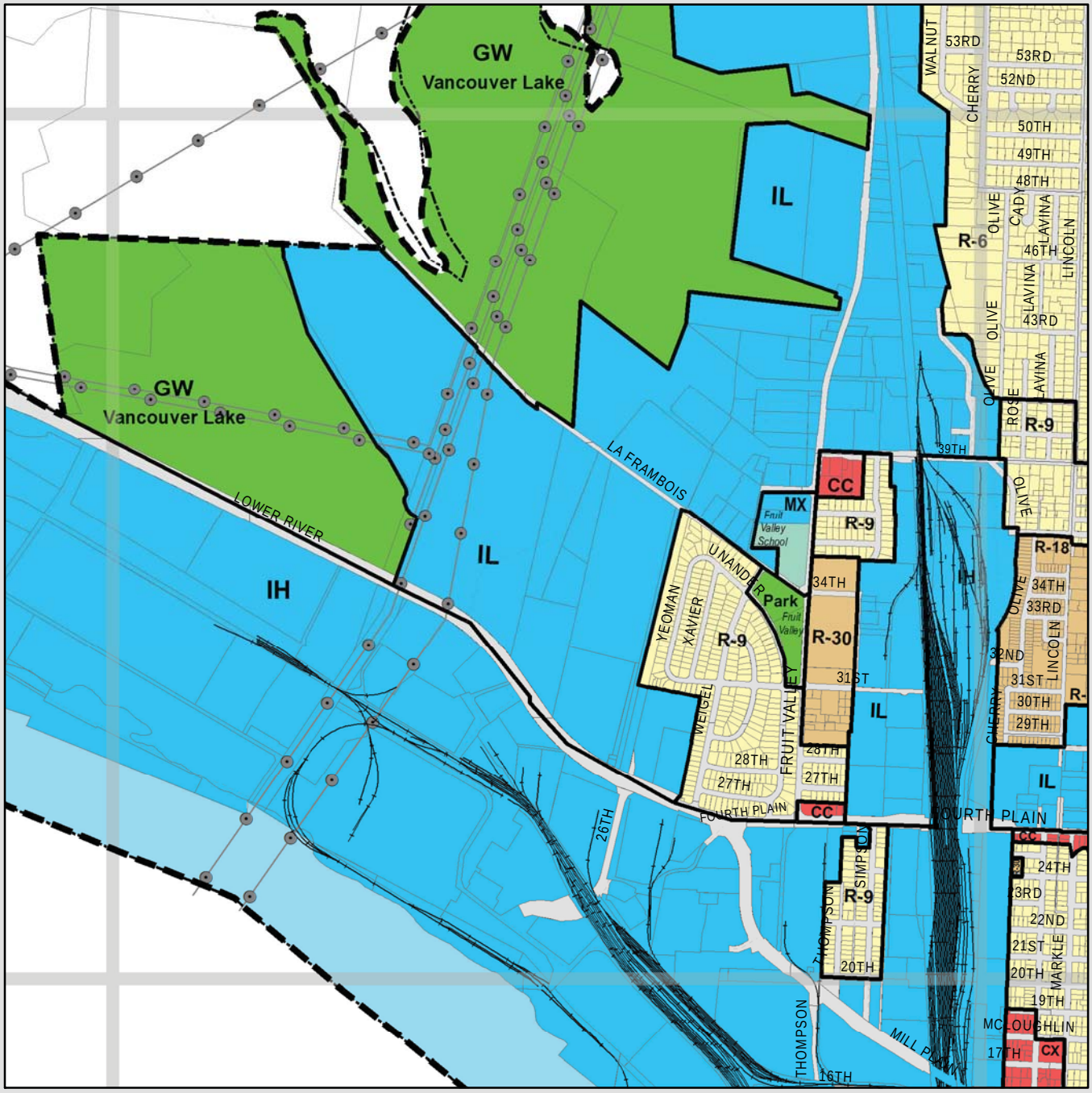


# Map Section: C-3

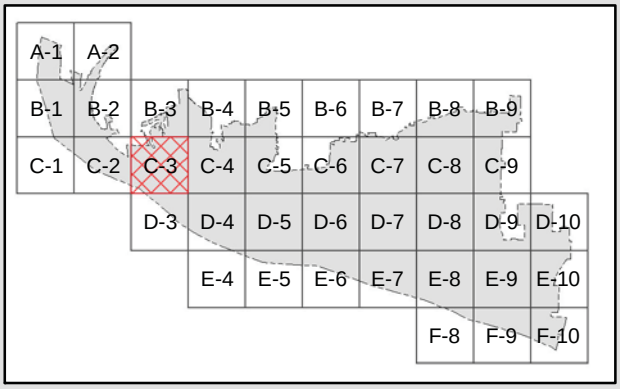


**Comprehensive Plan Designations**

- Urban Lower Density Residential
- Urban Higher Density Residential
- Commercial & Mixed Use
- Industrial
- Public Facility
- Open Space
- Water

0 0.25 0.5 Miles

N

Updated by Ord M-3994
Effective December 7, 2011

# ATTACHMENT J