ATTACHMENT BB

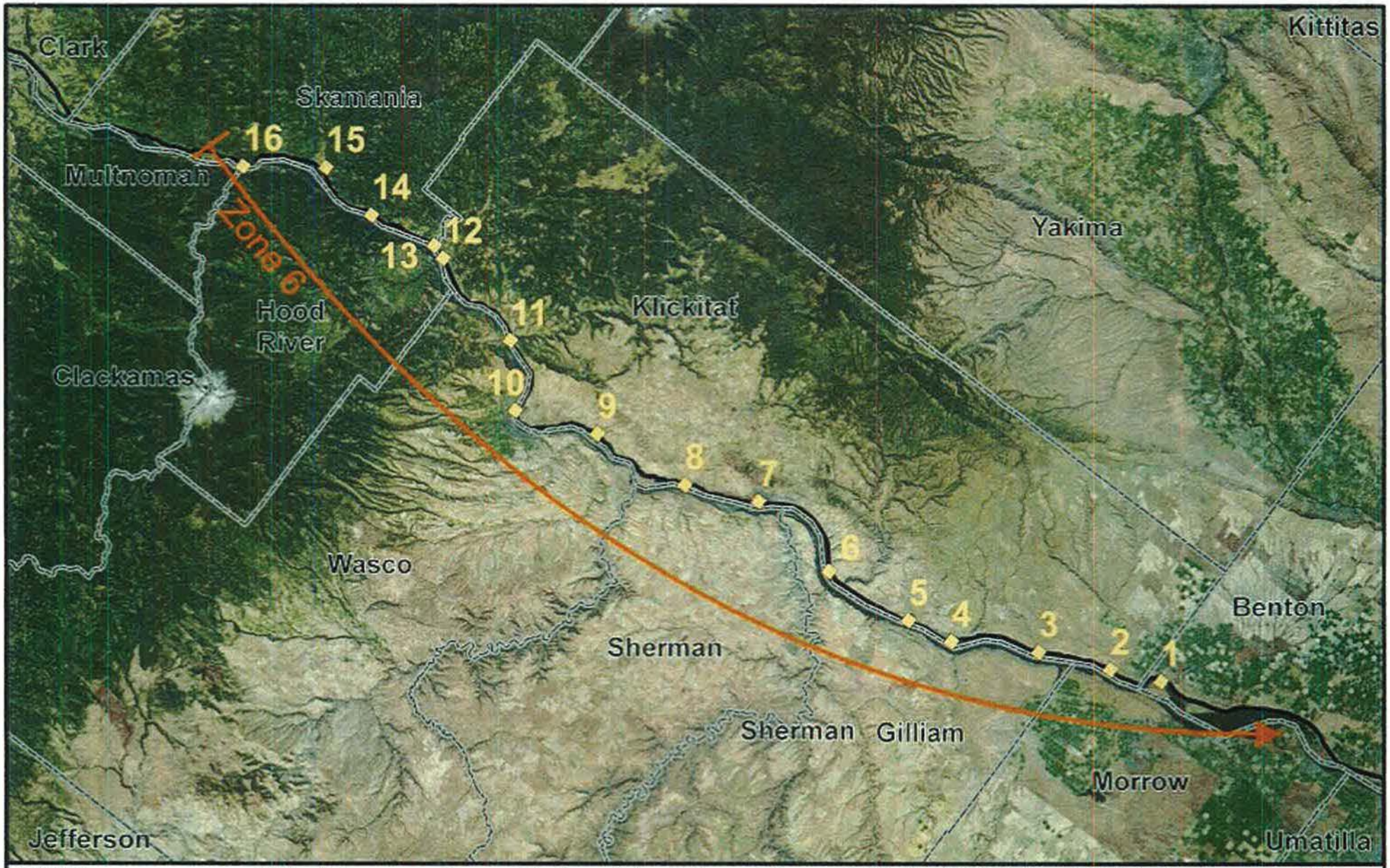

LEGEND

Tribal Fishing Access Sites

County Boundary

Rail Corridor

Washington State Columbia River Zone 6 Tribal Fishing Vehicle Access Sites

0 35,000 70,000 105,000 140,000 Feet

Figure 1 of 17 - Site Map

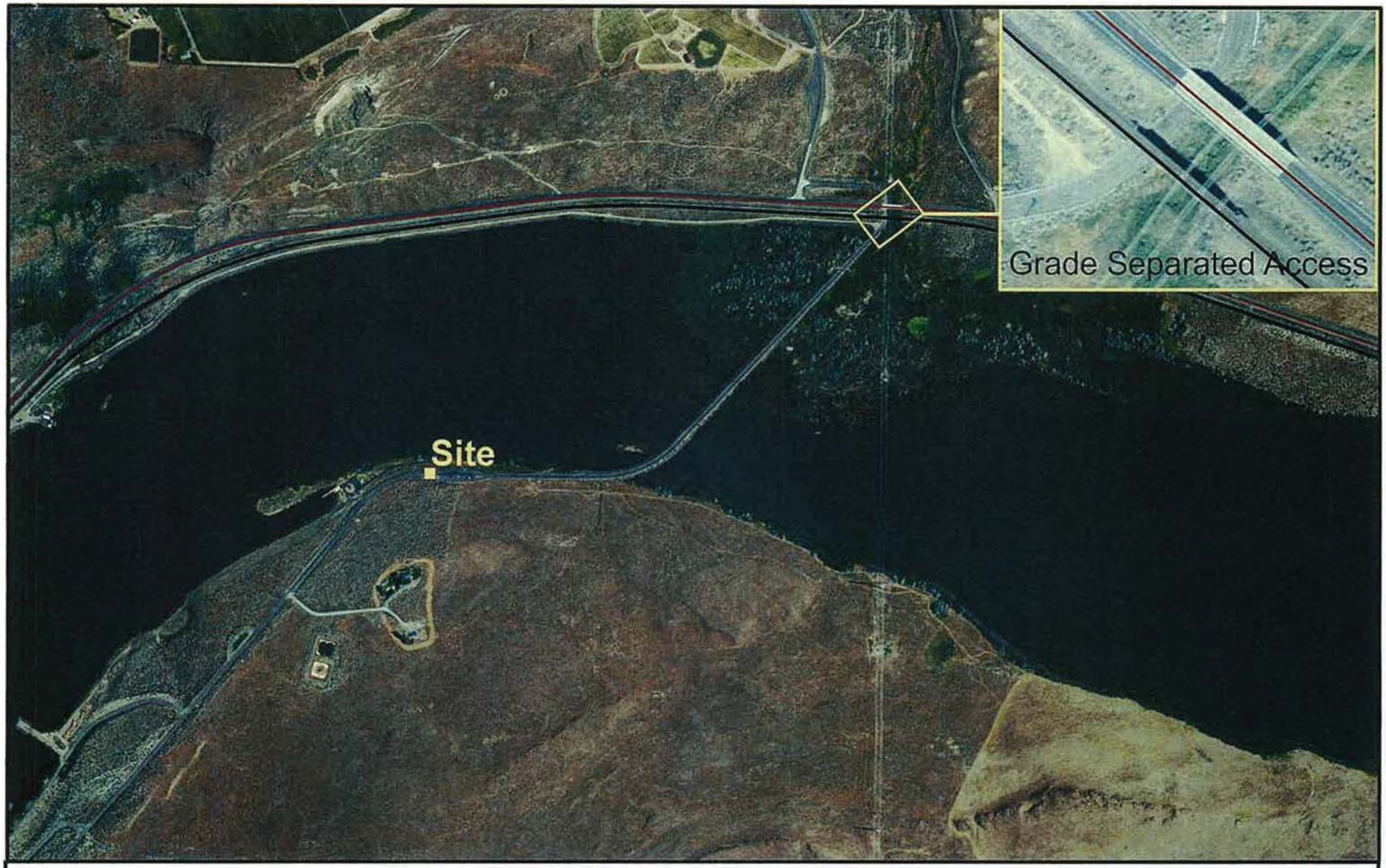

LEGEND

- State Route 14
- County Boundary
- Rail Corridor

Crow Butte Treaty Fishing Access Site

0 80 160 240 320 Feet

Figure 2 of 17 - Site 1

LEGEND

- State Route 14
- County Boundary
- Rail Corridor

Alderdale Treaty Fishing Access Site

0 75 150 225 300 Feet

Figure 3 of 17 - Site 2

LEGEND

- State Route 14
- County Boundary
- Rail Corridor

Pine Creek Treaty Fishing Access Site

0 50 100 150 200 Feet

Figure 4 of 17 - Site 3

LEGEND

County Boundary

Rail Corridor

Roosevelt Park Treaty Fishing Access Site

0 80 160 240 320 Feet

Figure 5 of 17 - Site 4



LEGEND

- State Route 14
- County Boundary
- Rail Corridor

Sundale Park Shared-Use Access Site

0 75 150 225 300 Feet

Figure 6 of 17 - Site 5

LEGEND

- State Route 14
- County Boundary
- Rail Corridor

Pasture Point Treaty Access Site

0 80 160 240 320 Feet

Figure 7 of 17 - Site 6

LEGEND

County Boundary

Rail Corridor

North Shore Treaty Access Site

0 130 260 390 520 Feet

Figure 8 of 17 - Site 7

LEGEND

- State Route 14
- County Boundary
- Rail Corridor

Maryhill Treaty Access Site

0 75 150 225 300 Feet

Figure 9 of 17 - Site 8



LEGEND

- State Route 14
- County Boundary
- Rail Corridor

Avery Shared-Use Access Site

0 40 80 120 160 Feet

Figure 10 of 17 - Site 9

LEGEND

County Boundary

Rail Corridor

Dallesport Treaty Access Site

0 40 80 120 160 Feet

Figure 11 of 17 - Site 10

LEGEND

- State Route 14
- Rail Corridor
- County Boundary

Lyle Treaty Access Site

0 90 180 270 360 Feet

Figure 12 of 17 - Site 11

LEGEND

- State Route 14
- County Boundary
- Rail Corridor

White Salmon Treaty Access Site

N

0 240 480 720 960 Feet

Figure 13 of 17 - Site 12



LEGEND

- State Route 14
- County Boundary
- Rail Corridor

Underwood In-Lieu Site

0 130 260 390 520 Feet

Figure 14 of 17 - Site 13

LEGEND

- State Route 14
- County Boundary
- Rail Corridor

Cooks In-Lieu Site

0 60 120 180 240 Feet

Figure 15 of 17 - Site 14

LEGEND

- State Route 14
- County Boundary
- Rail Corridor

Wind River In-Lieu Site

0 100 200 300 400 Feet

Figure 16 of 17 - Site 15



LEGEND

- State Route 14
- County Boundary
- Rail Corridor

Bonneville Treaty Access Site

0 120 240 360 480 Feet

Figure 17 of 17 - Site 16